

GSOC Thursday, April 16, 2015 Meeting
Lunch: 11:30 Speaker: Noon
Member/Non-member register: \$25
Student register: \$5
*Will Roger's Theater, 4322 N Western Ave (see ad below)

Please RSVP by noon Tuesday, April 14, using
the web site <http://gsoc.seg.org/>
or call Don Fry at 405-228-4271

April Luncheon and Technical Presentation



Society of Exploration Geophysicists
The international society of applied geophysics

2015 Spring Distinguished Lecturer

Hierarchical seismic imaging: A multiscale approach

Presented by Jean Virieux
Université Joseph Fourier, Grenoble, France



Different challenges of resources discovery and management, better mitigation of natural hazards, and acute understanding of the earth's system require high-resolution imaging of the earth in more complex regions at various scales. Dense multicomponent surveys with a broad range of frequencies have been deployed by the industrial and academic communities for targeting these different scales, from global earth to near surfaces, through lithospheric and crustal zones. The dramatic exponential increase of the seismic data, both in volume and quality, has pushed limits in our imaging capacities to unrevealing spatial resolution.

These new data sets provide the basis for breaking new ground in the extraction of the full information content of seismic traces by the quantitative reconstruction of different subsurface parameters such as the P- and S-velocities, the density, the attenuation factors, as well as anisotropic parameters. The current way to proceed is through linearized optimization because the relation between subsurface parameters and traces is nonlinear. This approach has been promoted as full-waveform inversion (FWI), and we face several problems from high-performance computing to data-mining issues.

Because of the huge quantities of data, the optimization for reducing the misfit function between observed and synthetic traces is based on the efficient local Newton method. Gradient operator of the misfit function and the Hessian operator must be estimated efficiently and accurately.

Embedded into these operators' estimation, the forward problem is the linear partial differential equation (PDE) related to wave propagation. Different modeling engines might be used depending on the case study at hand. Designing efficient and flexible algorithms of wave propagation is mandatory and should be thought of in the perspective of computing gradient and Hessian operators. Strategies based on symmetric forms of the wave equation are introduced to achieve this goal.

The Hessian has a key role because it may partially scale the parameter updates, correct cross-talks between parameters of different nature, and compensate for variable illumination resulting from the acquisition geometry and the medium heterogeneities. Adjoint and second-order adjoint methods allow matrix-free conjugate gradient solution of the Newton system. Fast asymptotic analysis of the Hessian structure opens possible roads for specific localized amplification of small energy zones in the data space for improved projection of the data information into the model space (especially in shadow zones) using the full-wave equation.

For linearized data-fitting procedures, designing a pertinent initial subsurface model is a key issue to alleviate secondary minima in our local search of the solution. Subdata sets can be presented progressively to the optimization engine to overcome this intrinsic difficulty of multiple minima. For example, we may consider different frequency bands from low to high, different component or parameter selections during the inversion procedure, as well as different transformations.

When different phases (such as direct/diving/refraction phases, reflected phases, and surface phases) are identified, we may adapt the model description accordingly. They can be manipulated separately for partial reconstruction with specific misfit functionals in order to take advantage of the properties of these phases: dispersion for surface waves, and localized impedance contrast for reflection waves. Ultimately, one may consider them together near the final solution.



More often than we think, we may say something about the subsurface to be reconstructed as previous depth migration/imaging, well information, or from other data. Therefore, in our fitting procedure, we may introduce prior model information and prior uncertainty estimation. This model component of the misfit function could overcome difficulties related to sparse or limited acquisition configuration.

One may expect, in the future, that combining different remote-sensing observations takes the benefit of the different samplings of the Earth's interior. Moving progressively to a multiscale reconstruction of our unique living planet is the dream of scientists collecting geophysical data.

Biography

Jean Virieux, fellow of Ecole Normale Supérieure (Ulm) and of the American Geophysical Union (AGU), professor at the Université Joseph Fourier- Grenoble, and member of the Institut Universitaire de France, is a seismologist working at the Institut des Sciences de la Terre (ISTerre). He earned his PhD in "Earthquakes: rupture and waves" in 1986 at the University Denis Diderot-Paris under the supervision of Pr. R. Madariaga. He received the EAGE Cagniard Medal in 2006, the SEG Best Paper award in 2008 and a Bright Spots in 2009 with his coworkers, the Jaffé Grand Award of Académie des Sciences in 2009, the Barrabé Award of the Société Géologique de France, the Adion Medal of the Observatoire de la Côte d'Azur in 2012, and the EAGE Erasmus Award in 2013.

Virieux's research is oriented to seismic-wave propagation modeling through field experiments and theoretical modeling in heterogeneous media. Traveltime tomographies based on ray theory or full-waveform inversion based on volumetric numerical methods solving elastodynamic equations allow high-resolution imaging of crustal structures (Mt. Vesuve/Italy; Corinth Gulf/Greece; Vallhall/Norway). Multiparametric reconstruction of the earth at various scales from 3D important databases is the current challenge of engineers and researchers in the framework of the consortium SEISCOPE supported by many industrial enterprises led in part by Virieux. Seismic dynamic-rupture imaging related to earthquakes has also attracted his attention (because he completed his thesis on this topic) through international collaborations and national support from the Agence Nationale de la Recherche.





Will Rogers Theatre

4.7 ★★★★★ 5 Google reviews
Wedding Venue

Address: 4322 N Western Ave, Oklahoma City, OK 73118
Phone: (405) 604-3015
Hours: Open today · 9:00 am – 5:00 pm

Reviews [Write a review](#)

 "And the food is good."

 "Love the atmosphere...great place for any event."

***Note: A large parking lot is available behind the theater.**

SAVE THE DATES:

April Event #2: Tuesday, 4/28, 1:00 pm through dinner
Continuing Education and Shrimp Boil

May Event: Tuesday, 5/19
Spouse/Awards Night

Please take a few moments to update your information in the GSOC website.

You can register for any meeting, or cover your annual \$20 dues, via Visa or PayPal. Any questions can be directed to the web master.

New members will need to fill out a brief membership profile

Please note that the new GSOC website/platform is almost ready to launch. We hope to have a 'seem-less' transition later in April. Regardless of the platform, the website should be functional in allowing members to sign up for both of the April events. If you have any difficulty with the site, please contact Alex Biholar via email (alex.biholar@dvn.com). If you are unable to register online, please call Don Fry at 405-228-4271, or email at donald.fry@dvn.com and let him know of your desire to attend the April functions.

Once again, our thanks to Alex for taking on the hassles of this task.

And further, we continue to thank our sponsors for their support in all of the GSOC activities!!

President – John Hooper, PetroSEIS

Secretary – Don Fry, Devon Energy

Pres-Elect – Phillip Hall, STAR Geophysics

Treasurer – Jan Dodson, STAR Geophysics

Vice President – Kim Guyer, STAR Geophysics

Web Master – Alex Biholar, Devon Energy

SEG Representative – Dick Schneider, SSS Inc.



GEOPHYSICAL SOCIETY OF OKLAHOMA CITY
P.O. BOX 1032 • OKLAHOMA CITY, OK • 73101

